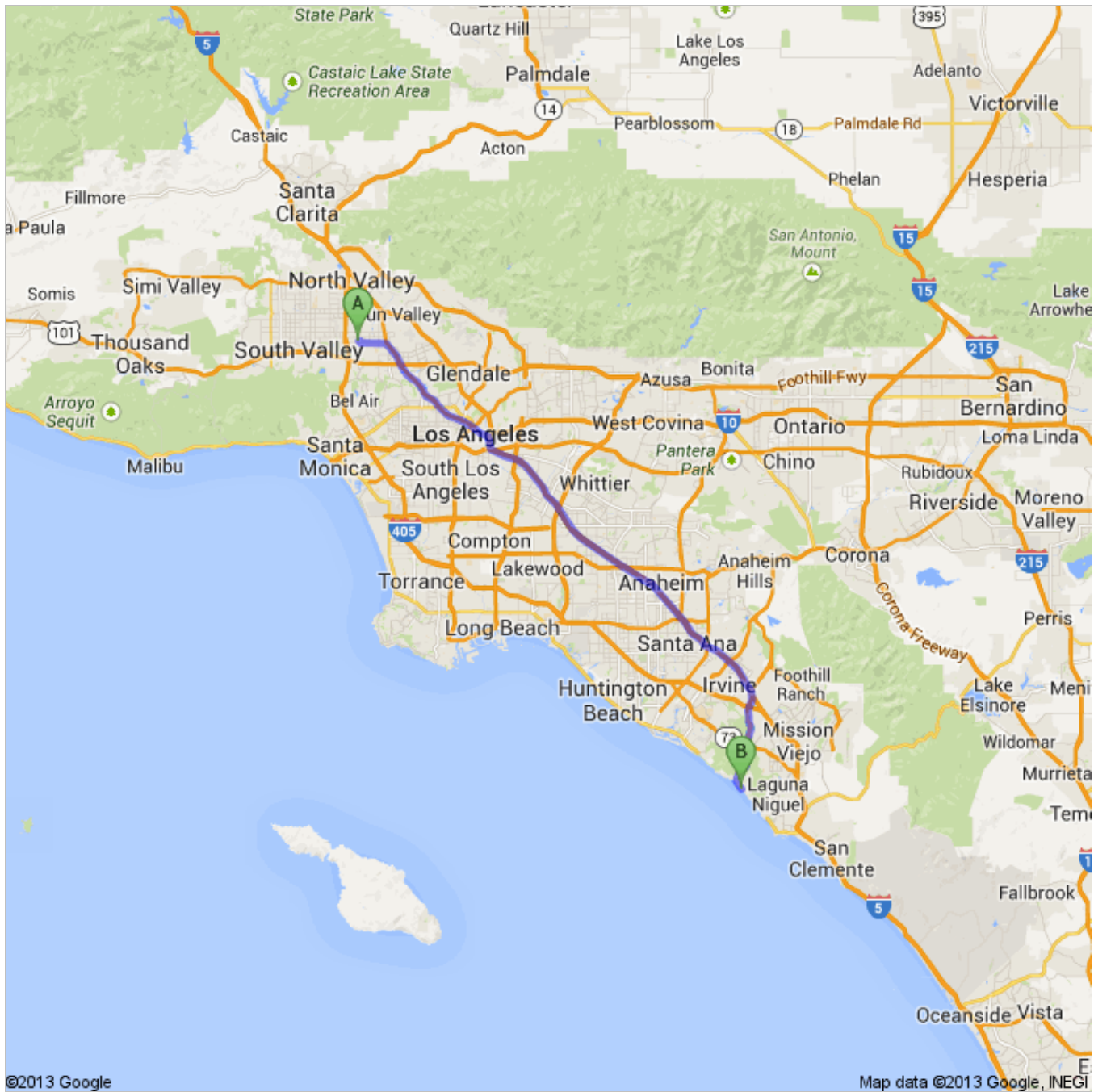






Directions to Surf & Sand Resort
1555 S Coast Hwy, Laguna Beach, CA 92651
67.6 mi – about 1 hour 17 mins





A Van Nuys, Los Angeles, CA

1. Head **east** on **Haynes St** toward **Vesper Ave**

go 0.2 mi
total 0.2 mi
-  2. Take the 2nd right onto **Van Nuys Blvd**
About 53 secs


go 0.2 mi
total 0.4 mi
-  3. Take the 3rd left onto **Victory Blvd**
About 7 mins


go 2.6 mi
total 3.0 mi
-  4. Turn right to merge onto **CA-170 S/Hollywood Fwy** toward **Los Angeles**
About 3 mins

go 3.0 mi
total 6.0 mi
-  5. Merge onto **Hwy 101 S/US-101 S**
About 15 mins

go 13.8 mi
total 19.8 mi
-  6. Merge onto **I-5 S**
About 35 mins

go 36.9 mi
total 56.7 mi
-  7. Take the **California 133 S** exit toward **Laguna Beach**

go 0.6 mi
total 57.3 mi
-  8. Merge onto **CA-133 S**
About 12 mins

go 9.2 mi
total 66.5 mi
-  9. Turn left onto **CA-1 S**
Destination will be on the right
About 3 mins

go 1.1 mi
total 67.6 mi

B **Surf & Sand Resort**
1555 S Coast Hwy, Laguna Beach, CA 92651

These directions are for planning purposes only. You may find that construction projects, traffic, weather, or other events may cause conditions to differ from the map results, and you should plan your route accordingly. You must obey all signs or notices regarding your route.

Map data ©2013 Google

Directions weren't right? Please find your route on maps.google.com and click "Report a problem" at the bottom left.